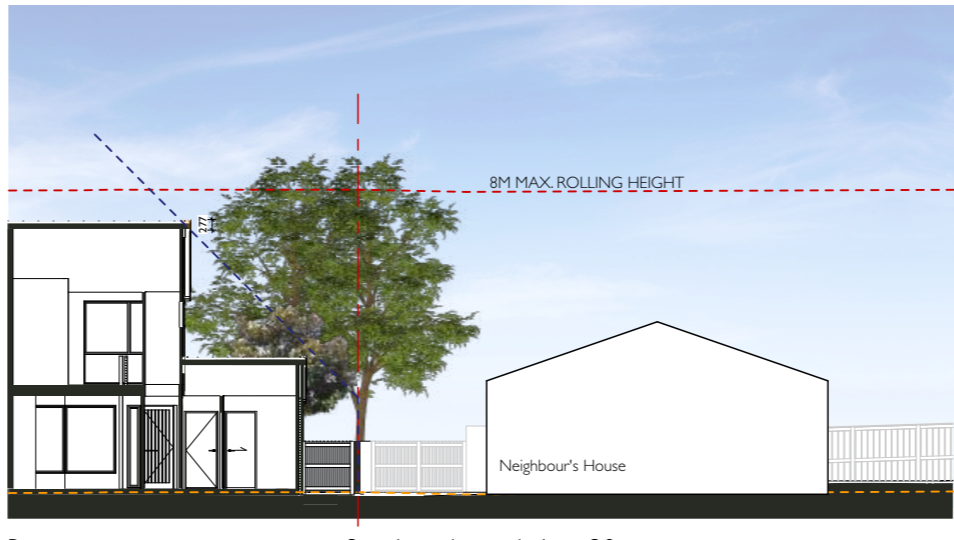


A Section through Lot 10  
RC 02

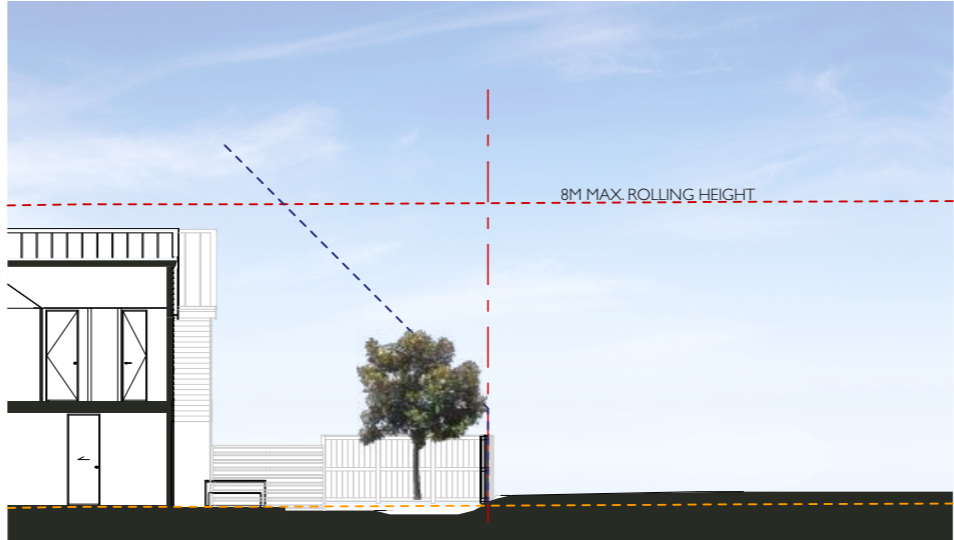


B Section through Lot 38  
RC 02

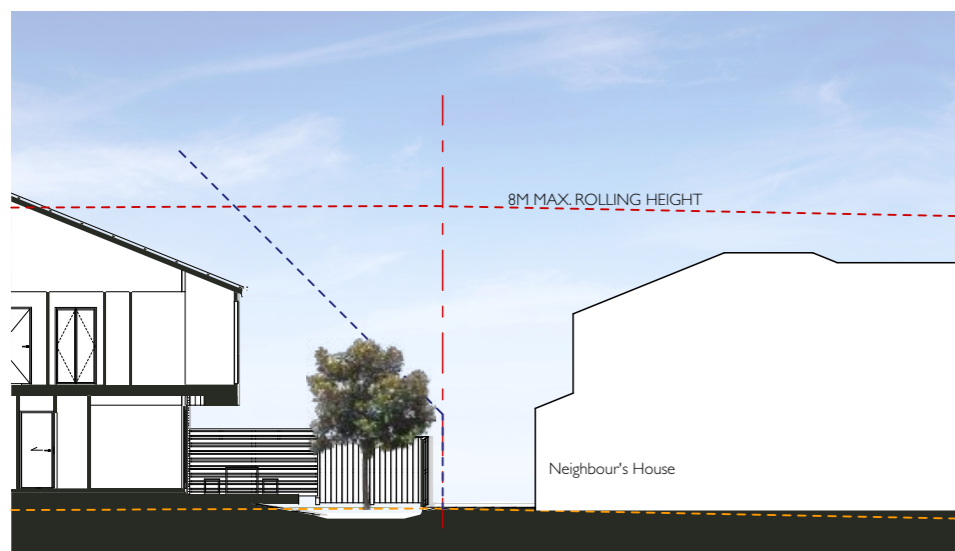
- - - Lot boundary
- - - 8m Max height limit
- - - Additional 9m max. height
- - - Existing ground line
- - - HIRB 2.5m + 45deg
- Extent of HIRB infringement



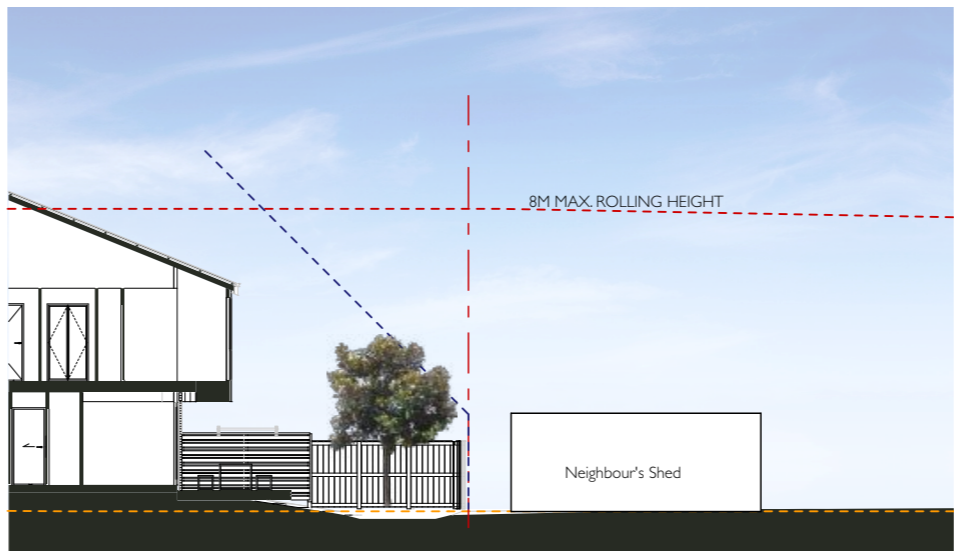
C Section through Lot 59  
RC 02



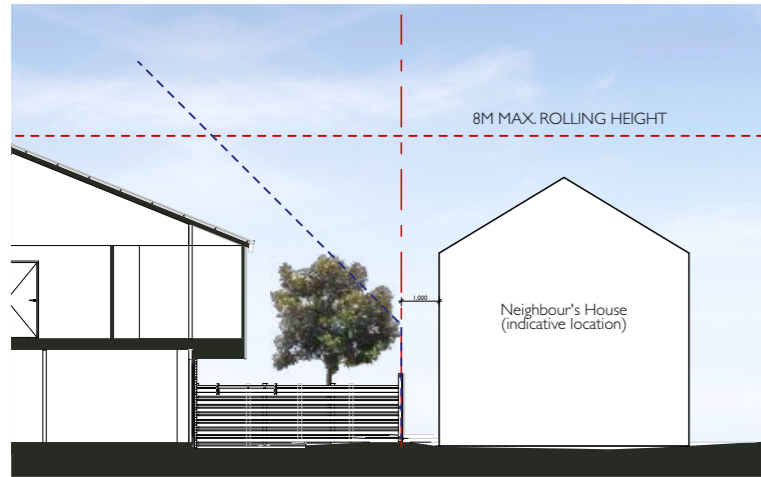
D Section through Lot 59  
RC 02



E Section through Lot 65  
RC 02

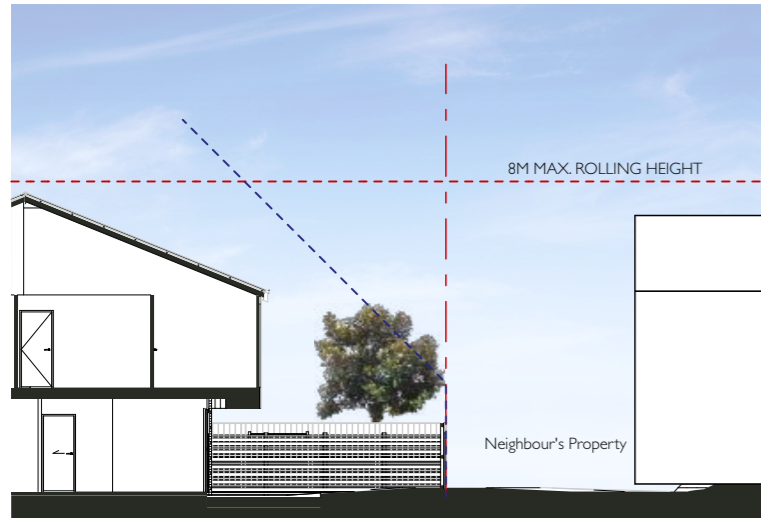


F Section through Lot 68  
RC 02

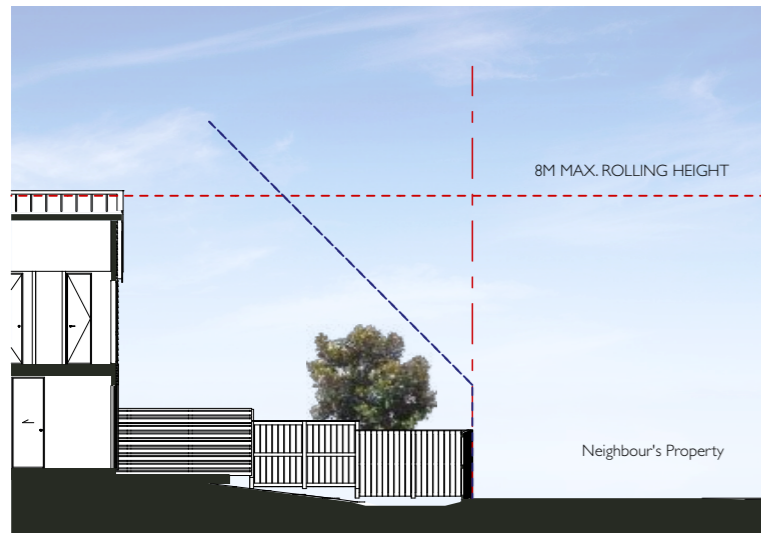


G Section through Lot 02  
RC 02

- Lot boundary
- 8m Max height limit
- Additional 9m max. height
- Existing ground line
- HIRB 2.5m + 45deg
- Extent of HIRB infringement



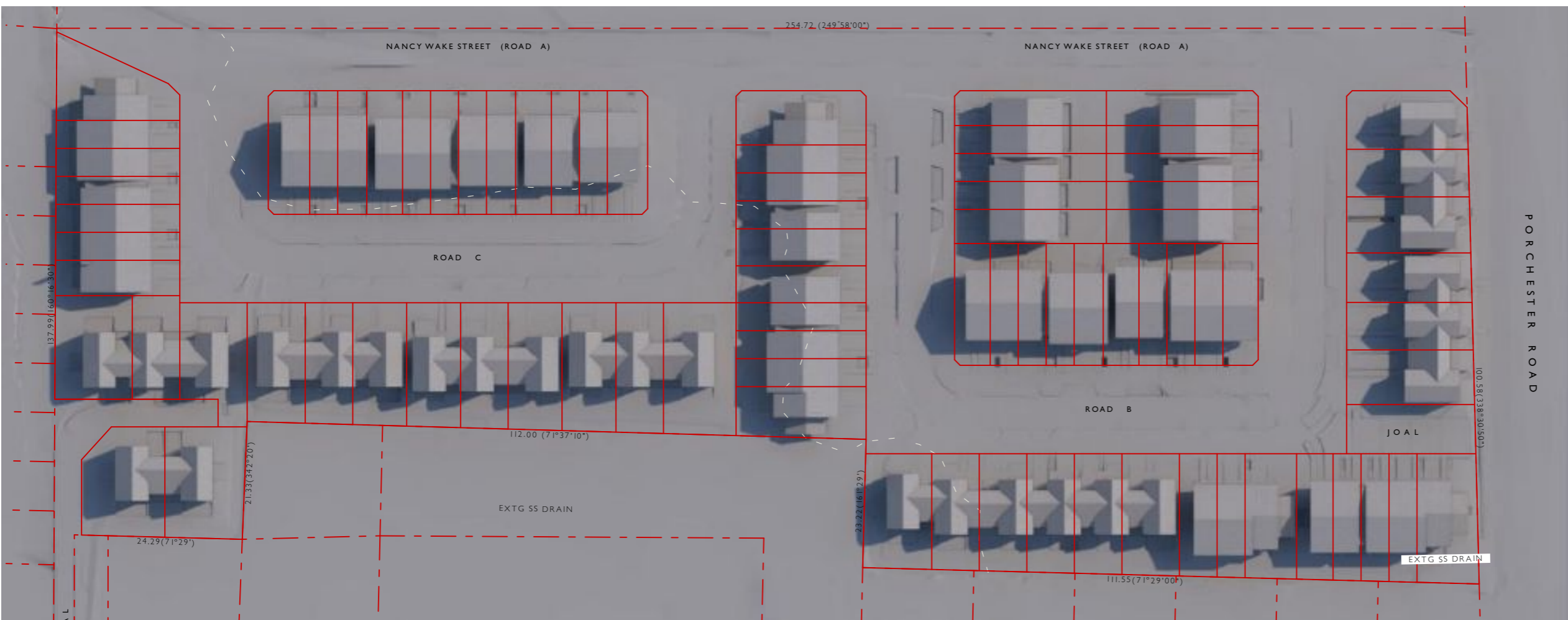
H Section through Lot 06  
RC 02



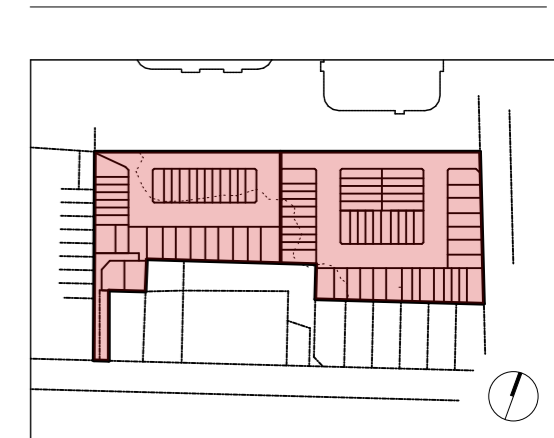
I Section through Lot 65  
RC 02



SEPTEMBER 22ND 9:00AM



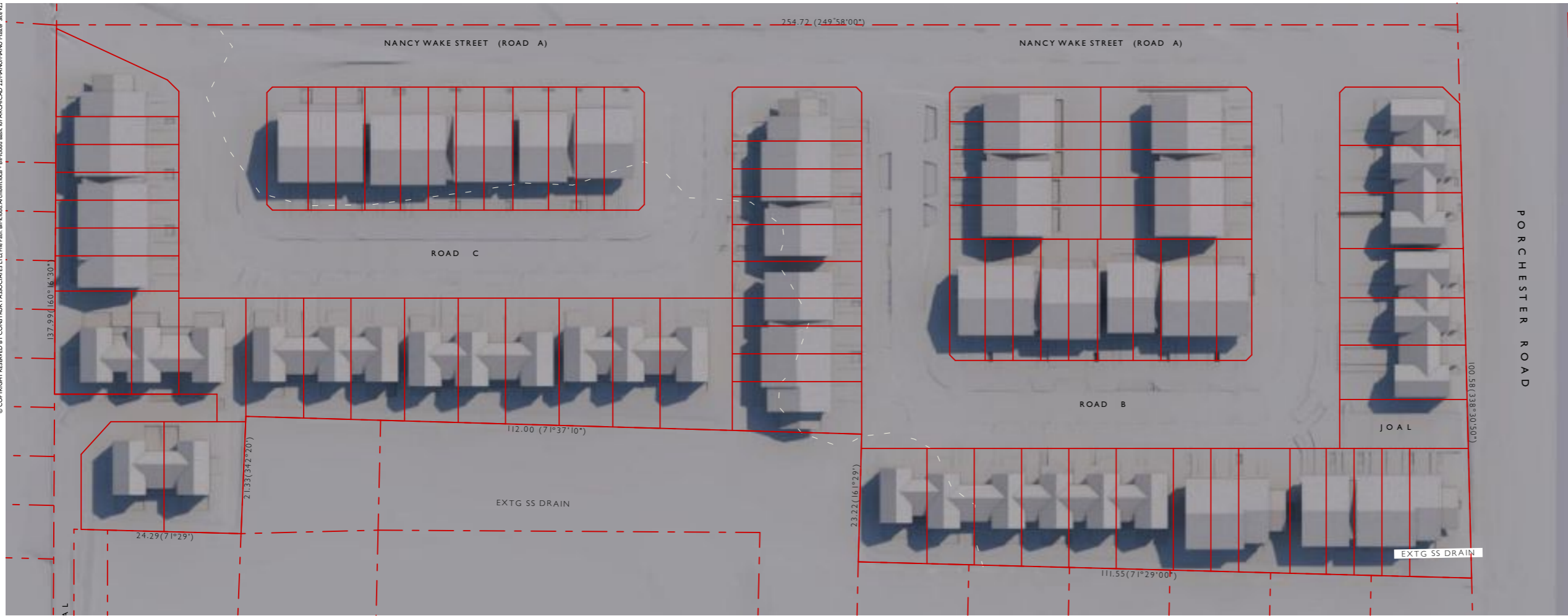
SEPTEMBER 22ND 10:00AM



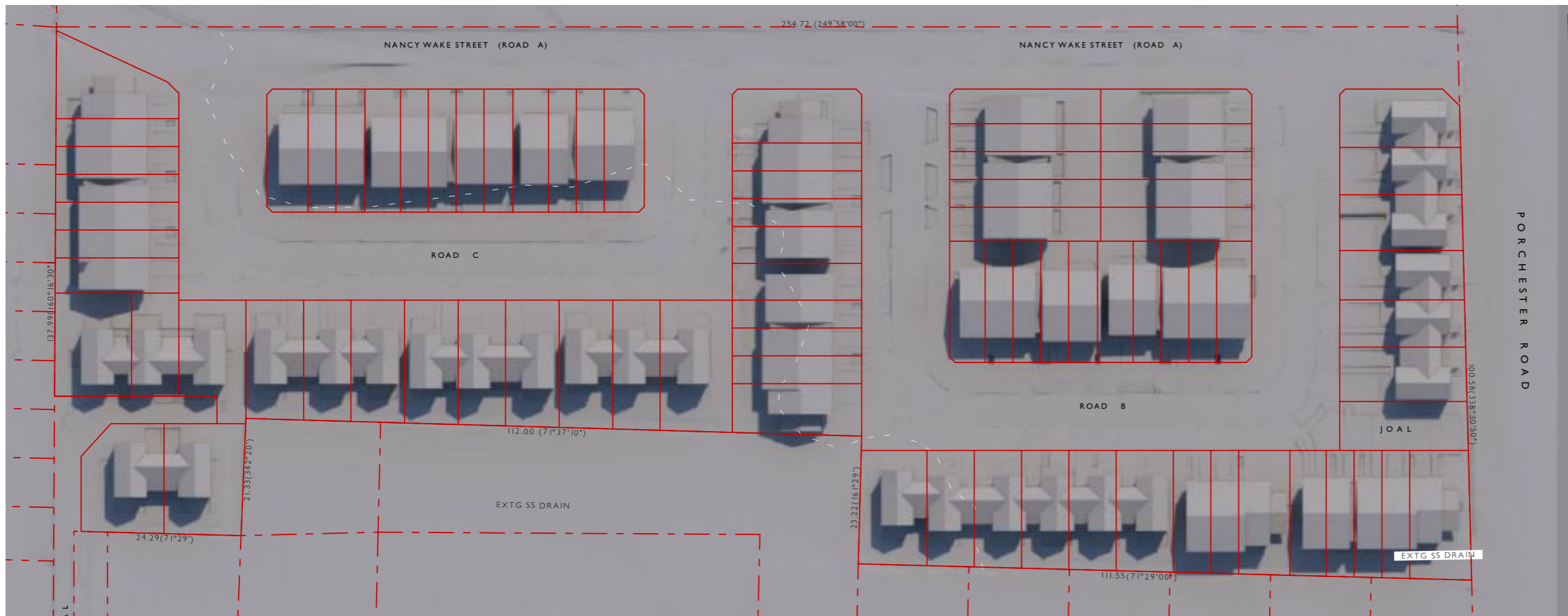
**SITE ASSESSMENT**

Legal description:	Lot 2 DP 346037
Address:	118 Manuroa Road, Takanini
Site Area:	22,653m <sup>2</sup>
Zone:	Residential - Single House Zone (A.U.P.)

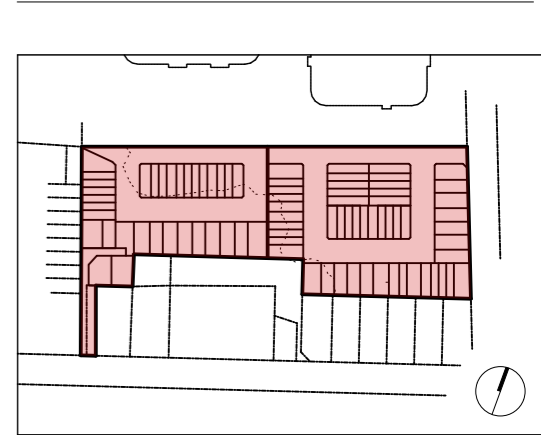




SEPTEMBER 22ND 11:00AM

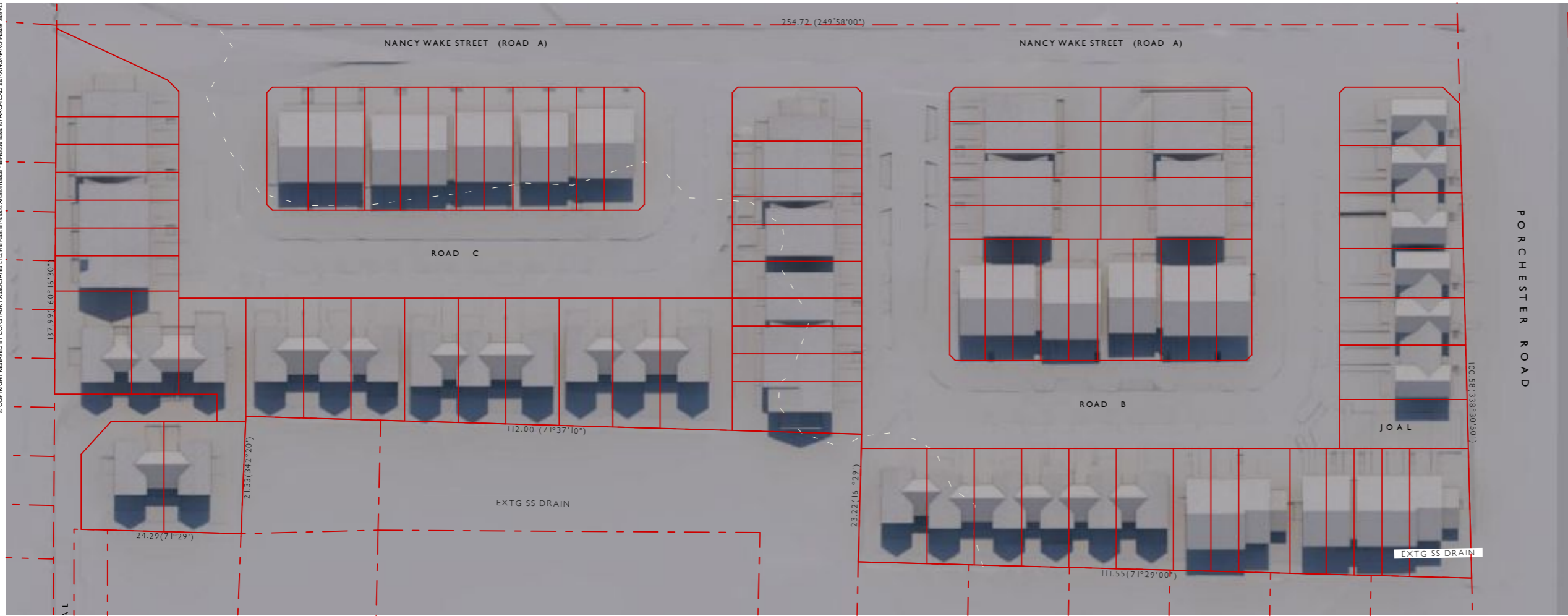


SEPTEMBER 22ND 12:00AM

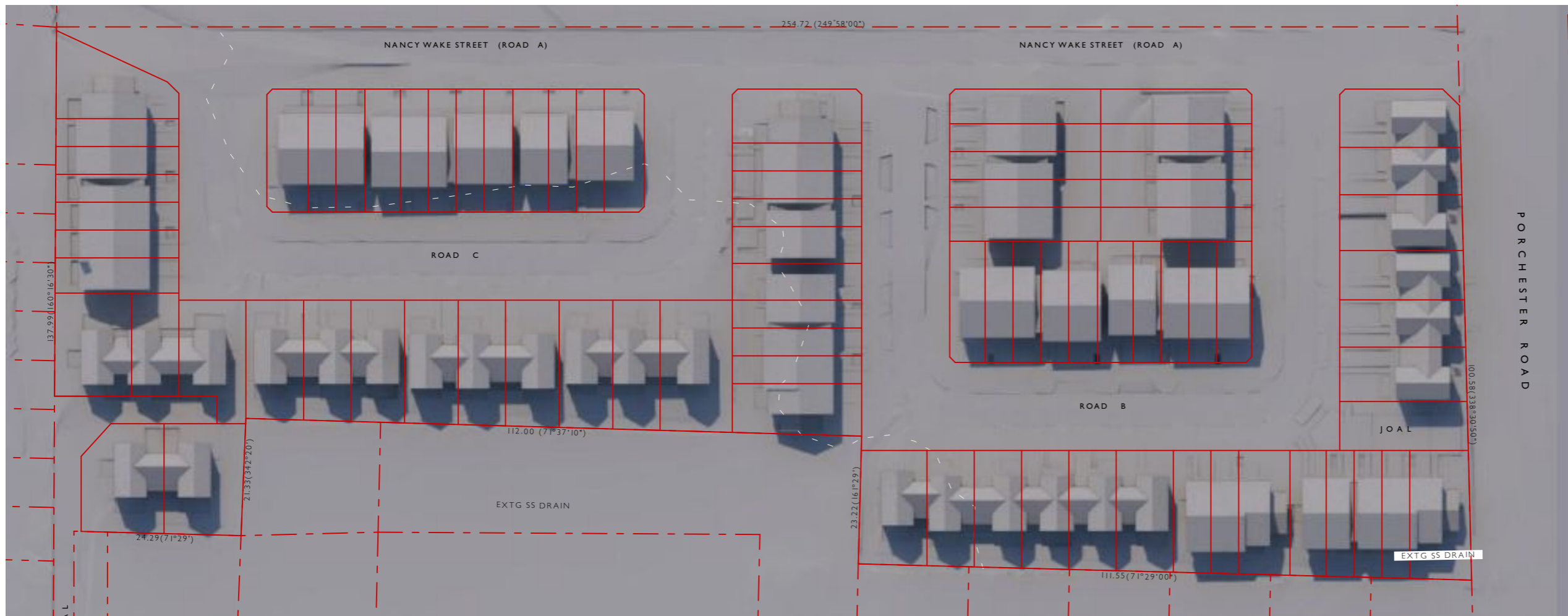


**SITE ASSESSMENT**

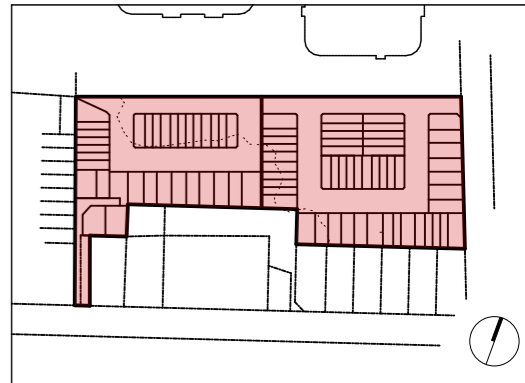
Legal description:	Lot 2 DP 346037
Address:	118 Manuroa Road, Takanini
Site Area:	22,653m <sup>2</sup>
Zone:	Residential - Single House Zone (A.U.P.)



SEPTEMBER 22ND 1:00PM

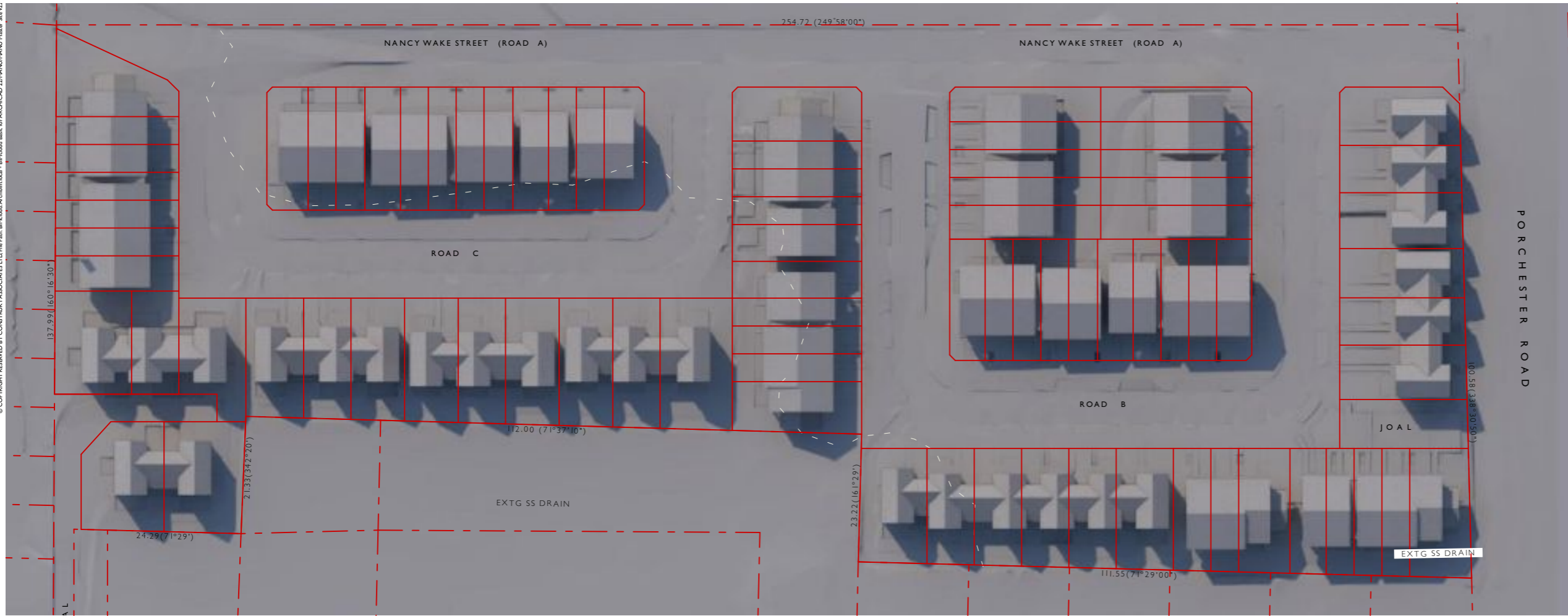


SEPTEMBER 22ND 2:00PM



**SITE ASSESSMENT**

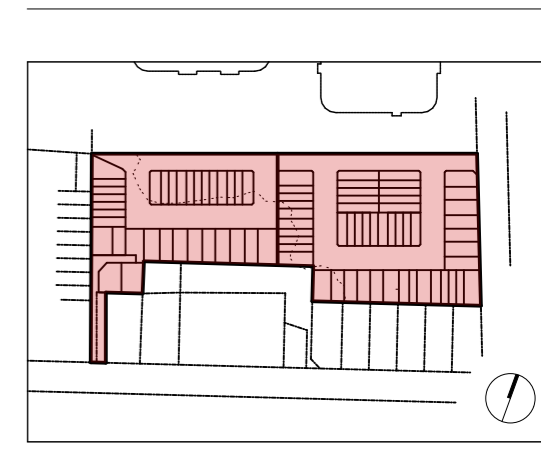
Legal description:	Lot 2 DP 346037
Address:	118 Manuroa Road, Takaniini
Site Area:	22,653m <sup>2</sup>
Zone:	Residential - Single House Zone (A.U.P.)



SEPTEMBER 22ND 3:00PM



SEPTEMBER 22ND 4:00PM



SITE ASSESSMENT	
Legal description:	Lot 2 DP 346037
Address:	118 Manuroa Road, Takanini
Site Area:	22,653m <sup>2</sup>
Zone:	Residential - Single House Zone (A.U.P.)